

JOIN LINE - SEE SHEET C3.03 (WEST)

JOIN LINE - SEE SHEET C3.03 (EAST)

DEMOLITION NOTES:

- 1 REMOVE EXISTING BLEACHERS AND UNDERLYING PAVEMENT (IF ANY) PER ARCHITECTURAL PLANS.
- 2 REMOVE EXISTING FIELDHOUSE PER ARCHITECTURAL PLANS.
- 3 REMOVE EXISTING TRACK AND FIELD.
- 4 REMOVE EXISTING CONCRETE PAVEMENT.
- 5 REMOVE EXISTING TICKET BOOTH PER ARCHITECTURAL PLANS.
- 6 REMOVE EXISTING LINEAR DRAIN AND CONCRETE V-GUTTER.
- 7 REMOVE EXISTING FIELD LIGHTING AND FOOTING.
- 8 STORAGE CONTAINER TO BE RELOCATED. CONTRACTOR TO COORDINATE THE NEW LOCATION WITH THE DISTRICT. CONTRACTOR TO RELOCATE STORAGE CONTAINER AND ALL OF ITS CONTENTS TO INTERIM LOCATION WITHIN CAMPUS SITE DURING CONSTRUCTION. CONTRACTOR IS TO RELOCATE THE CONTAINERS BACK TO THE PROJECT SITE AT THE END OF CONSTRUCTION. CONTRACTOR IS TO COORDINATE THE INTERIM AND NEW LOCATIONS OF THE STORAGE WITH THE DISTRICT.
- 9 REMOVE EXISTING CHAIN LINK FENCE, POST, FOOTING AND ALL ITS APPURTENANCES IN ITS ENTIRETY.
- 10 REMOVE EXISTING ASPHALT PAVEMENT.
- 11 ADJUST UTILITY BOXES, METERS, VALVES, OR CATCH BASINS TO GRADE.
- 12 REMOVE EXISTING FIELD SCOREBOARD.
- 13 REMOVE EXISTING SPEAKER POST AND BASE.
- 14 REMOVE EXISTING SAND PIT AND CURB.
- 15 REMOVE EXISTING HANDRAILS.
- 16 REMOVE EXISTING GATE.
- 17 REMOVE EXISTING MICROWAVE DISH ATTACHED TO THE LIGHT POLE.
- 18 REMOVE EXISTING LANDSCAPING. SEE IRRIGATION PLANS FOR EXISTING IRRIGATION SALVAGE/DISPOSAL.
- 19 REMOVE EXISTING CURB.
- 20 REMOVE EXISTING WALL AND FOOTINGS.
- 21 REMOVE EXISTING CATCH BASIN. SEE SHEET C3.04 FOR PIPE REMOVAL.
- 22 PATCH AND REPAIR EXISTING ASPHALT PAVEMENT.
- 23 REMOVE EXISTING ELECTRICAL SWITCHGEAR BUNKER.

SALVAGE NOTES:

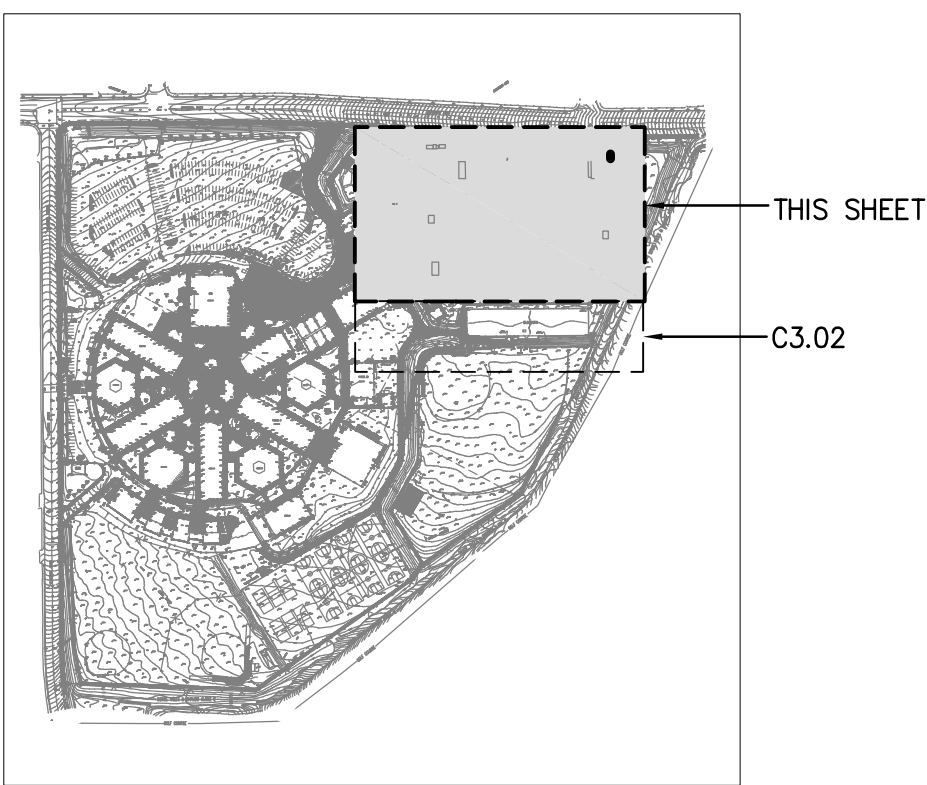
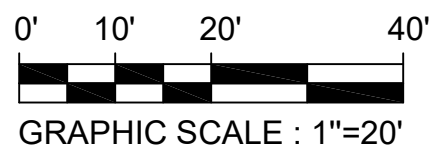
- A PROTECT IN PLACE EXISTING CONCRETE PAVEMENT.
- B PROTECT IN PLACE EXISTING LANDSCAPE AREA.
- C PROTECT EXISTING RETAINING WALL AND FENCE ON TOP (WHERE OCCURS).
- D PROTECT EXISTING V-GUTTER.
- E PROTECT IN PLACE EXISTING ASPHALT PAVEMENT.
- F PROTECT IN PLACE EXISTING STRUCTURE.
- G PROTECT IN PLACE EXISTING CATCH BASIN.
- H PROTECT IN PLACE EXISTING CONCRETE CURB.
- I PROTECT IN PLACE EXISTING LIGHT POST.
- J PROTECT IN PLACE EXISTING LINEAR DRAIN AND CONCRETE V-GUTTER.
- K PROTECT IN PLACE EXISTING STORAGE CONTAINER.
- L PROTECT IN PLACE EXISTING CHAIN LINK FENCE.
- M PROTECT IN PLACE EXISTING UTILITY BOX.
- N PROTECT IN PLACE EXISTING SPEAKER POST.
- O PROTECT IN PLACE EXISTING FLAG POLE.
- P PROTECT IN PLACE EXISTING STEEPLE JUMP.
- Q PROTECT EXISTING CHAIN LINK FENCE POSTS. REPLACE FABRIC PER SHEET TF1.11.
- R PROTECT IN PLACE EXISTING DOMESTIC WATER SHUT-OFF VALVE.

JOIN LINE - SEE SHEET C3.02

LEGEND

[---] LIMIT OF DEMOLITION

DEMOLITION PLAN




KEY MAP
GRAPHIC SCALE : 1"=500'

IDENTIFICATION STAMP
DIV. OF THE STATE ARCHITECT
APP: 03-120551 INC.
REVIEWED FOR:
SS ☒ FLS ☒ ACS ☒
DATE: 01/11/2021

REVISIONS

BRANDON & JOHNSTON
STRUCTURAL-CIVIL ENGINEERS (BAJ) INC.
700 S FLOWER ST #1800 LOS ANGELES, CA 90017
TEL: 213.594-4600
FAX: 213.594-4601
BAJ PROJECT # C3.0008
EST. 1945



NORWALK LA MIRADA UNIFIED SCHOOL DISTRICT
LA MIRADA HIGH SCHOOL NEW FOOTBALL
STADIUM PROJECT
13520 ADELA DRIVE, LA MIRADA, CA 90038

DSA # 03-120551

NAC
ARCHITECTURE

NAC NO. 161-19015
DATE 12/10/2020

DSA SUBMISSION

DEMOLITION
PLAN

C3.01

© 2015 NAC, INC.